










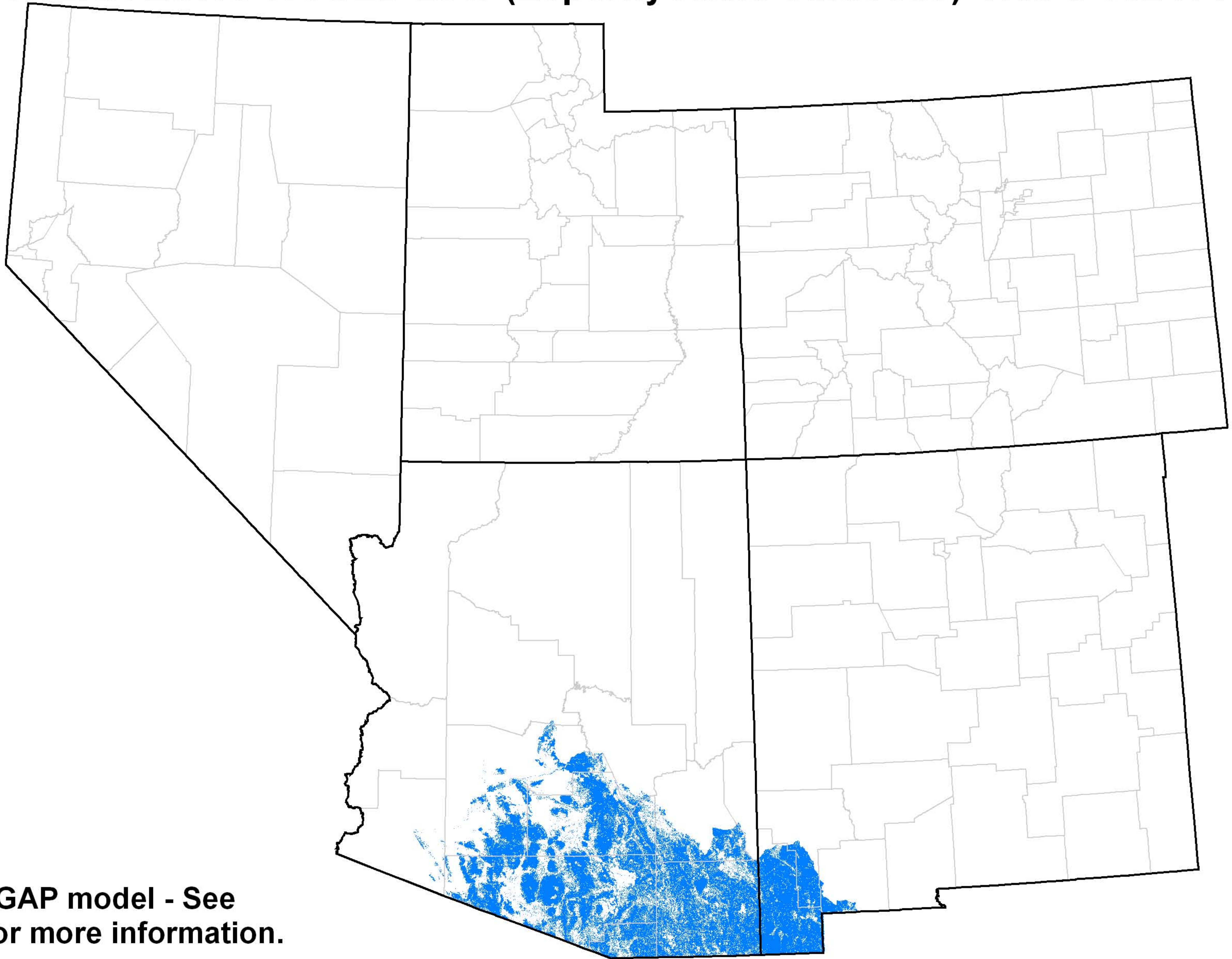


SOUTHERN LONG-NOSED BAT (*Leptonycteris curasoae*) ITIS # 552464

Legend Model Habitat

-  k12
-  k13
-  k14
-  k21
-  k22
-  k23
-  k24
-  k33
-  k34
-  p34
-  x34




Final SWReGAP model - See model report for more information.

Shaded area is predicted distribution based on modeling habitat associations with GIS procedures in the Southwest Regional Gap Analysis Project. Some errors are expected.

15 September 2005

SWReGAP data is projected in Albers Conical Equal Area with a longitude of Central Meridian at -96. For Illustrations purposes this map is presented with a longitude of Central Meridian at -112.



Disclaimer: This is a final product of SWReGAP. The user assumes the entire risk related to its use of this data. For more information and for related links, see <http://fws-nmcfwru.nmsu.edu/swregap/>