




SWReGAP -3 Watersheds  
ARIZONA MYOTIS  
*Myotis occultus*

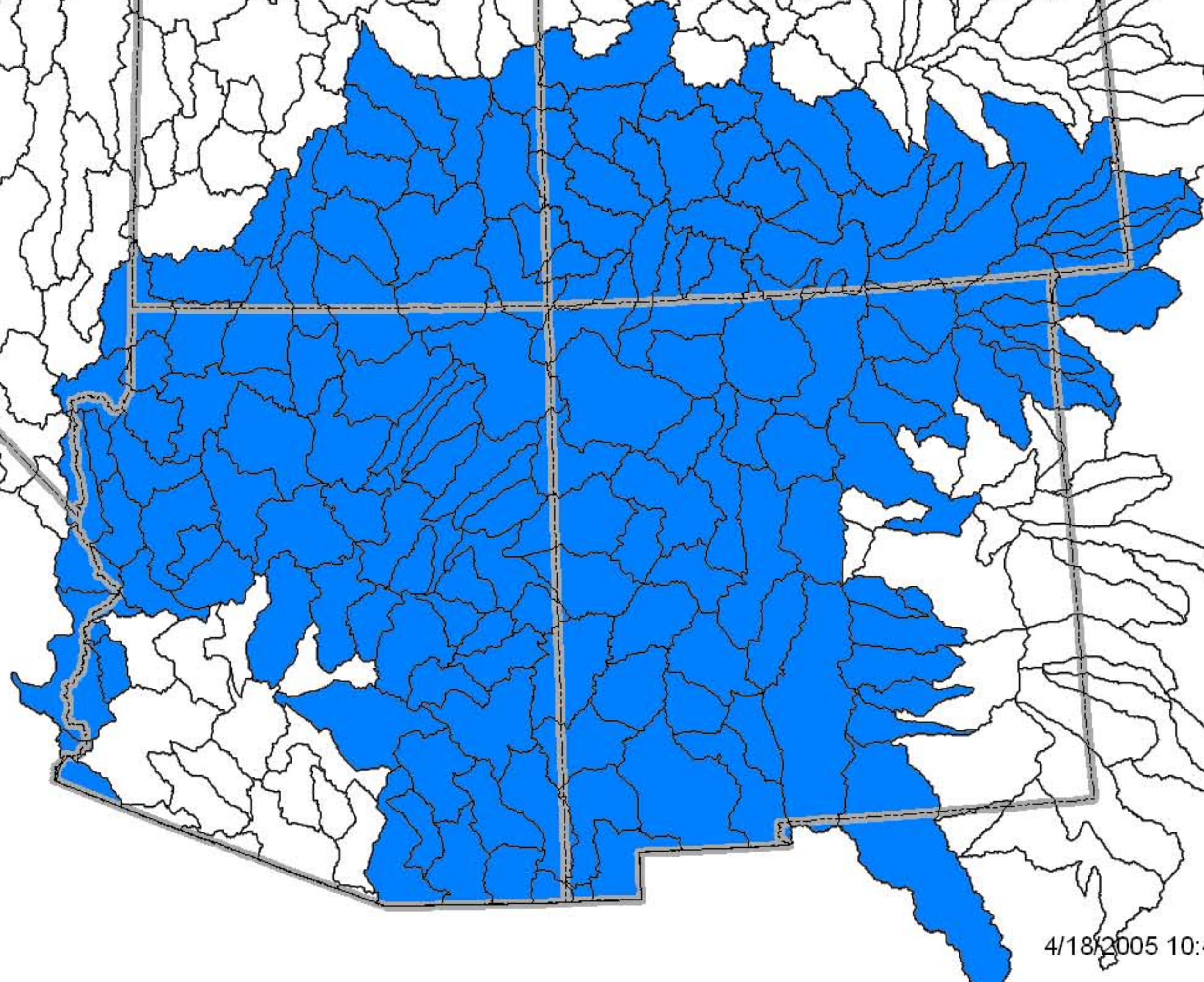
**DRAFT**

**Legend**


-  StateBoundary
-  USGSwatersheds
-  <all other values>

**Habitat Class**

-  k13



4/18/2005 10:41:56 AM



SWReGAP data is projected in Albers Conical Equal Area with a longitude of Central Meridian at -96.  
For illustrations purposes this map is presented with a longitude of Central Meridian at -112.

Disclaimer: This is a draft product of SWReGAP. The user assumes the entire risk related to its use of this data. For more information and for related links, see <http://fws-nmcfwru.nmsu.edu/swregap/>